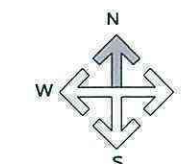
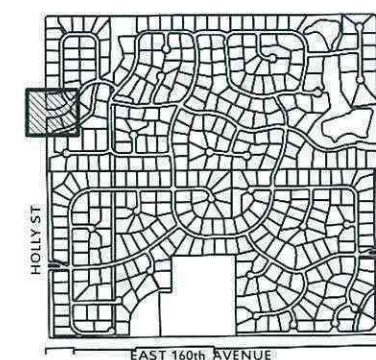


No.	Revision	Date	By
1	BOARD REVIEW	09/15/15	AJB
2	FINAL	10/15/15	AJB
3	MERRICK REV	12/2/15	GAC

KEY MAP



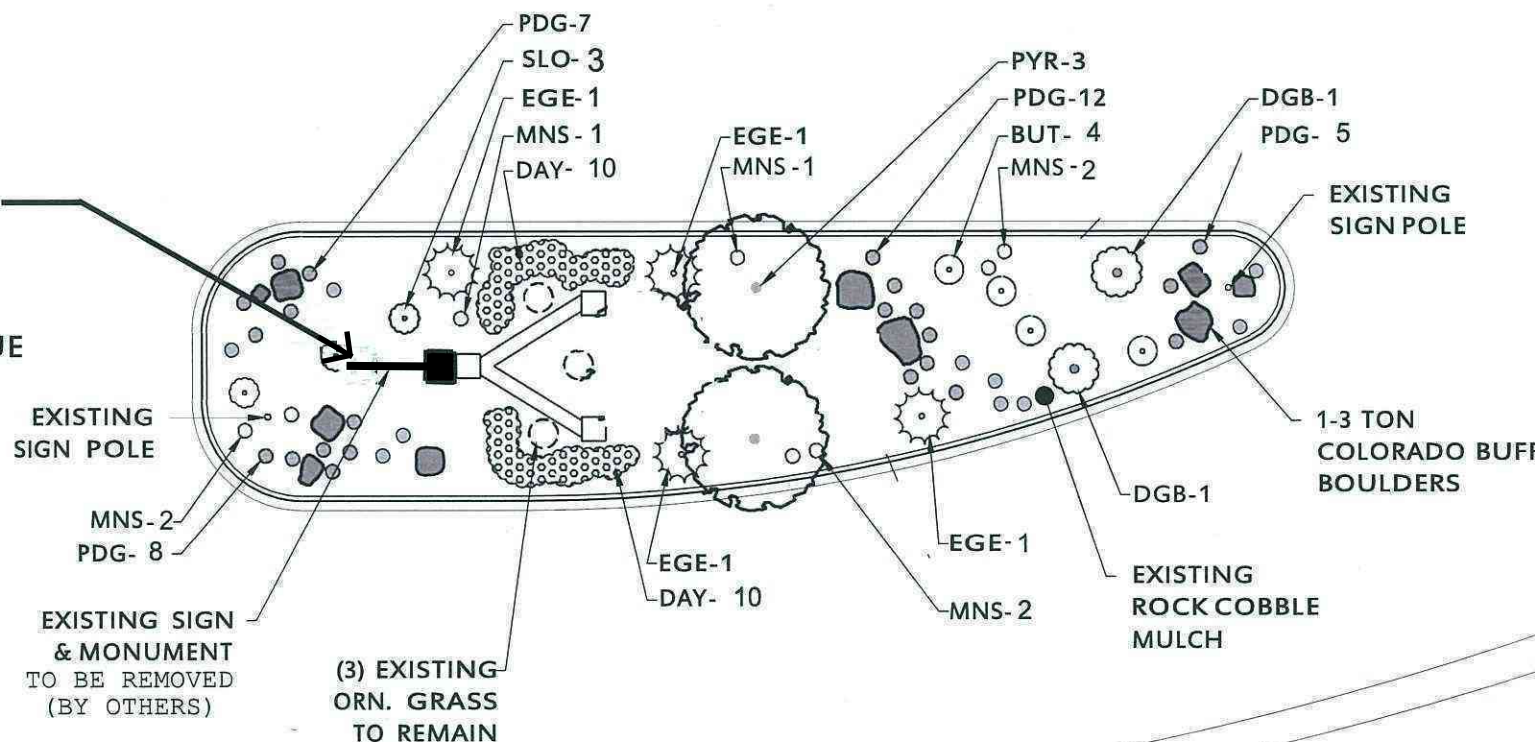
HORIZONTAL SCALE 1" = 20'
0 20 40

PLAN MODIFICATIONS BY
MERRICK & COMPANY

HOLLY STREET

EAGLE SHADOW AVENUE

NEW MONUMENT SIGN (BY OTHERS)



EAGLE SHADOW NORTH
TODD CREEK VILLAGE
NW Median

PLANTING SCHEDULE

TREES

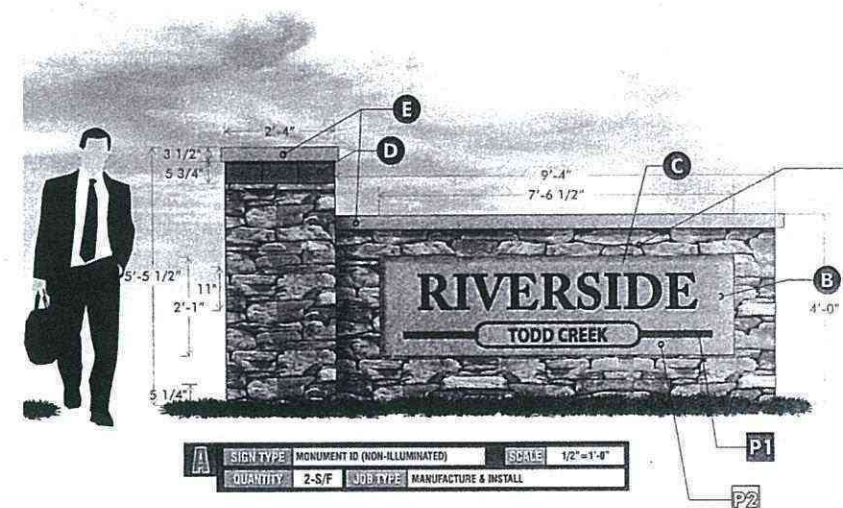
QTY	LABEL	COMMON NAME	BOTANICAL NAME	SIZE	WATER	SPACING	HEIGHT
2	PYR	CHANTICLEER PEAR	PYRUS CALLERYANA 'CHANTICLEER'	2.5" CAL.	LOW	AS SHOWN	25'

SHRUBS

QTY	LABEL	COMMON NAME	BOTANICAL NAME	SIZE	WATER	SPACING	HEIGHT
4	BUT	BUTTERFLY BUSH	BUDDLEJA DAVIDII ADONIS BLUE	#5	LOW	AS SHOWN	4'
4	EGE	EMERALD GAIETY EUONYMUS	EUONYMUS FORTUNEI 'EMERALD GAIETY'	#5	LOW	AS SHOWN	1.5'
2	DGB	DWARFGLOBE BLUE SPRUCE	PICEA PUNGENS 'GLAUCA GLOBOSA'	#5	LOW	AS SHOWN	8'
3	SLO	SLOWMOUND MUGO PINE	PINUS MUGO 'SLOWMOUND'	#5	LOW	AS SHOWN	3'

PERENNIALS | ORNAMENTAL GRASS

QTY	LABEL	COMMON NAME	BOTANICAL NAME	SIZE	WATER	SPACING	HEIGHT
20	DAY	TANGERINE ORANGE DAYLILY	HEMEROCALLIS 'SPELLBINDER'	#1	LOW	AS SHOWN	2.5'
7	MNS	MAY NIGHT SALVIA	SALVIA NEMOROSA	#1	LOW	AS SHOWN	2'
32	PDG	PRAIRIE DROPSEED GRASS	SPOROBOLUS HETEROLEPIS	#1	LOW	AS SHOWN	2.5'



PROPOSED MONUMENT SIGN DETAIL TYPICAL OF 4 LOCATIONS (BY OTHERS)

CALL UTILITY NOTIFICATION CENTER OF COLORADO 811
CALL 3 BUSINESS DAYS IN ADVANCE BEFORE YOU DIG, GRADE OR EXCAVATE FOR THE MARKING OF UNDERGROUND MEMBER UTILITIES

TODD CREEK VILLAGE
PARK AND RECREATION DISTRICT

DATE: 07/01/2015
JOB NUMBER: -
SCALE: AS NOTED